

**CAUTION: TRACINGS ARE NOT TO SCALE,**  
**FOR VISUAL APPRECIATION ONLY.**

Folio

1

Tracing size  
148 x 210 mm

NM

132 /13

Previous update

104/13

~~NC / NE~~

30 APR 2012

Chart No.

2086



57° 29'

20°

09'

Q<sub>4</sub>

127

Folio

1

Tracing size  
148 x 210 mm

NM

133 /13

Previous update

128/13

~~NC / NE~~

30 SEP 2002

Chart No.

289

18



22

25°

00'

55° 00'

A

Folio  
5

NM 131 /13

Previous update  
061/13

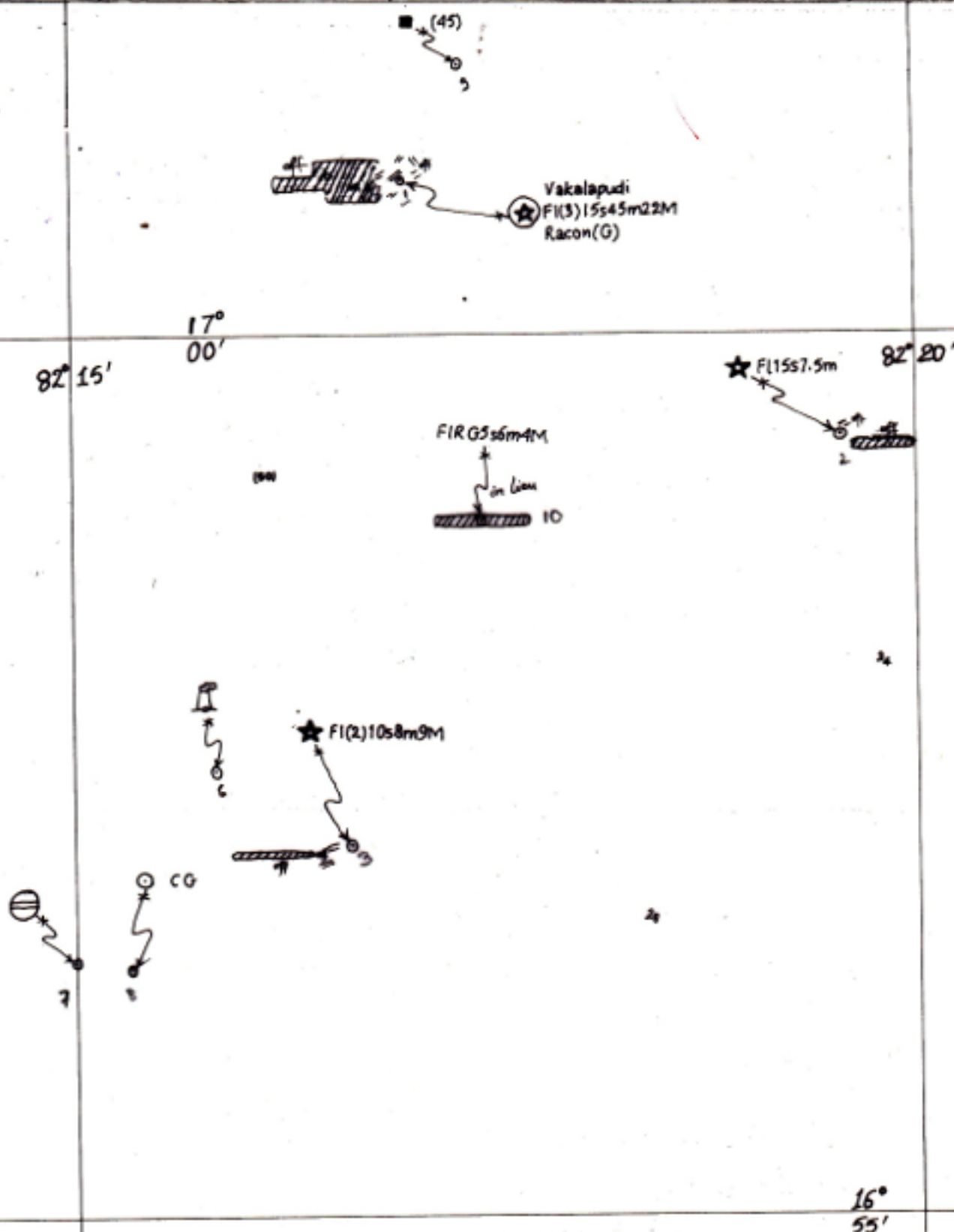
Tracing size  
148 x 210 mm



NG / NE  
31 MAY 12

Chart No.  
3009 (INT 7407)

1 of 2



Folio

5

Tracing size  
148 x 210 mm

NM

131 /13

Previous update

061/13



NG / NE

31 MAY 12

Chart No.

3009 (INT 7407) of 2  
2

82° 20'

17°

05'



45

107

PA

Folio

5

Tracing size  
148 x 210 mm

NM

131 /13

Previous update

061/13



NG / NE

31 MAY 12

Chart No.

3009 (INT 7407) of 2  
(PLAN) 2

17°

02'

82° 18'

82° 20'

17°

00'

108

(45)



15

107

★ F(15s7.5m)

52

73

53

Yakalapudi  
Fl(3) 5s 45m 22m  
Racon(G)

Folio

5

NM

131 /13

Tracing size  
148 x 210 mm

Previous update

061/13



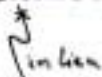
NG / NE

31 MAY 12

Chart No.

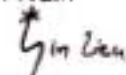
3009 (INT 7407) of 1  
(PLAN) 2

FI RGS 56m 4M



5

FI Y 2m



6

16°

58'

★ FI (2) 1058m 9M



3

82° 18'

CAUTION: NOT TO SCALE, FOR VISUAL APPRECIATION ONLY