

CAUTION: TRACINGS ARE NOT TO SCALE,
FOR VISUAL APPRECIATION ONLY.

Folio 02	NM 135 /13		NC / NE	Chart No.
Tracing size 148 x 210 mm	Previous update 121/13		30 SEP 2005	254 (INT 7331)

208

27s

21°

00'

72° 00'

20s

M

N



Folio 2	NM 135 /13		NC / NE	Chart No.
Tracing size 148 x 210 mm	Previous update 197/12		31 MAY 2012	207

12s

72° 00'

25

21°

00'

21°
00'

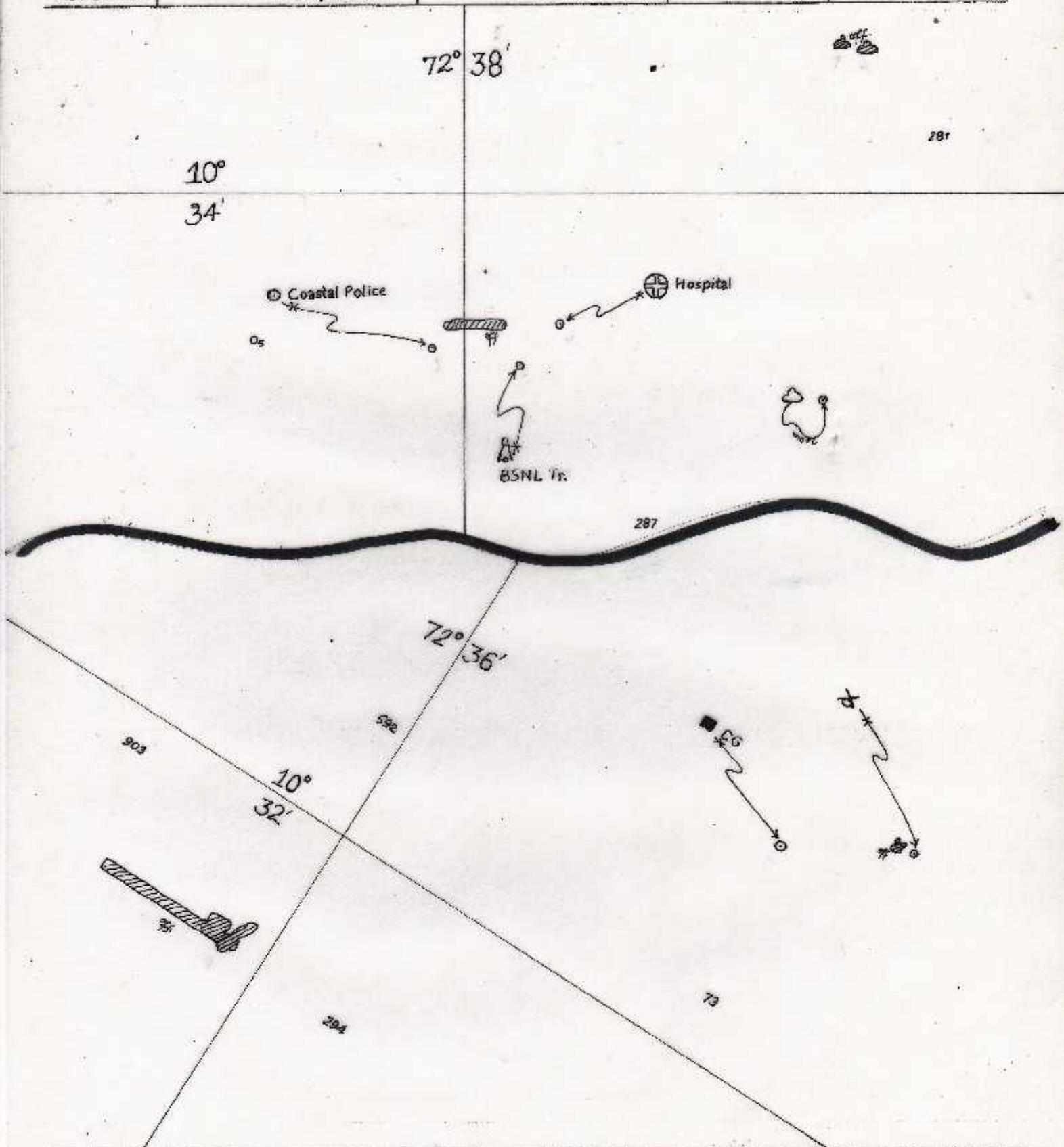
N

M

17s

55'

Folio 4	NM 136 /13		NC / NE	Chart No.
Tracing size 148 X 210 mm	Previous update 049/11		31 JUL 2009	2023



CAUTION: NOT TO SCALE, FOR VISUAL APPRECIATION ONLY

Folio 4	NM 136 /13		NC / NE	Chart No.
	Previous update 046/13		31DEC2009	268(INT7353)

2002

808



10°

30'

2102

72° 30'

508

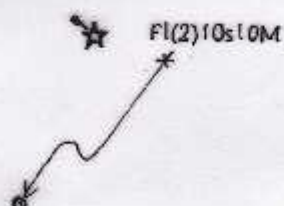
Folio 4	NM 137 /13		NC / NE	Chart No.
	Previous update 094/13		31DEC 1983	273

1852

2187

08°


30'



2095

1143

73° 00'



CAUTION: NOT TO SCALE, FOR VISUAL APPRECIATION ONLY

Folio 6	NM 138 /13		NC / NE	Chart No.
	Previous update 282/12		31 JUL 2003	4003

93° 02'



13°


16'

Folio 6	NM 138 /13		NC / NE	Chart No.
	Previous update 282/12		31 JUL 2003	4003 (PLAN)

14

13°

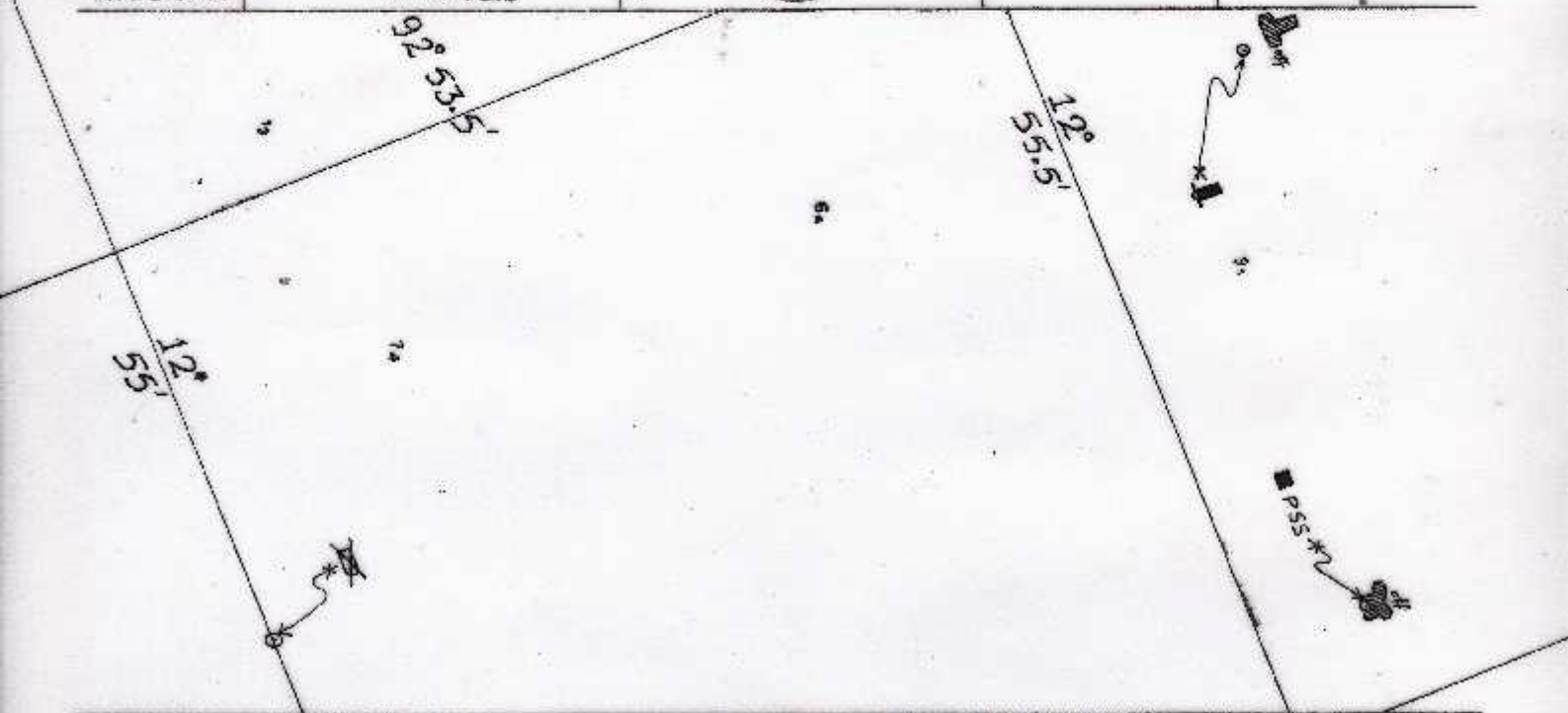
17'



93° 02' E

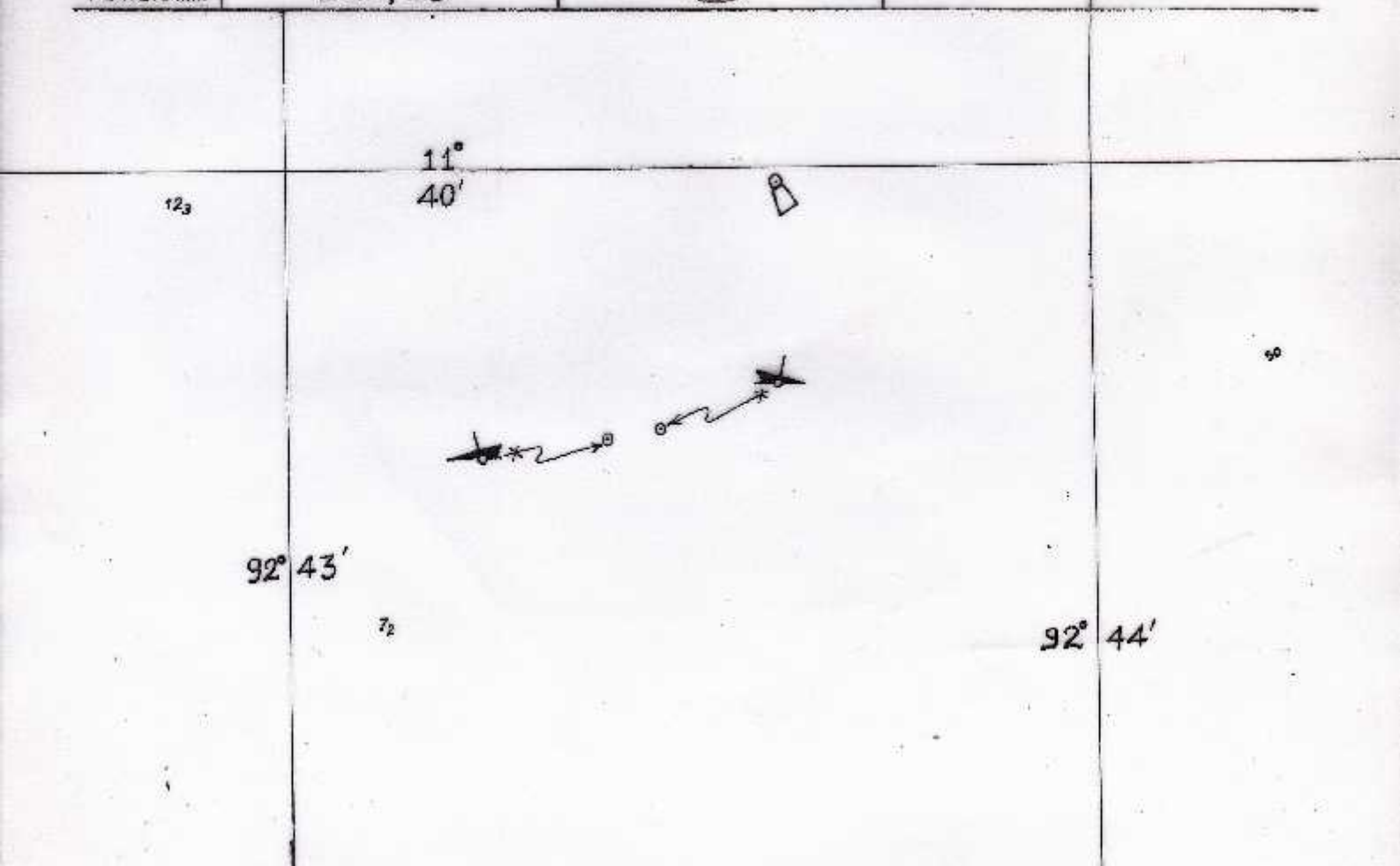
Folio 6	NM 138 /13		NC /NE	Chart No.
	Previous update 212/10		31 AUG 2007	4040

Tracing size
148 x 210 mm



Folio 6	NM 139 /13		NC /NE	Chart No.
	Previous update 229/12		31 AUG 2008	4006

Tracing size
148 x 210 mm



Folio

1

NM

140 /13



NG / NE

30 APR 2012

Chart No.

2086 ¹/₂Tracing size:
148 X 210 mm

Previous update

132/13

57° 27'

1389

57° 30'

32

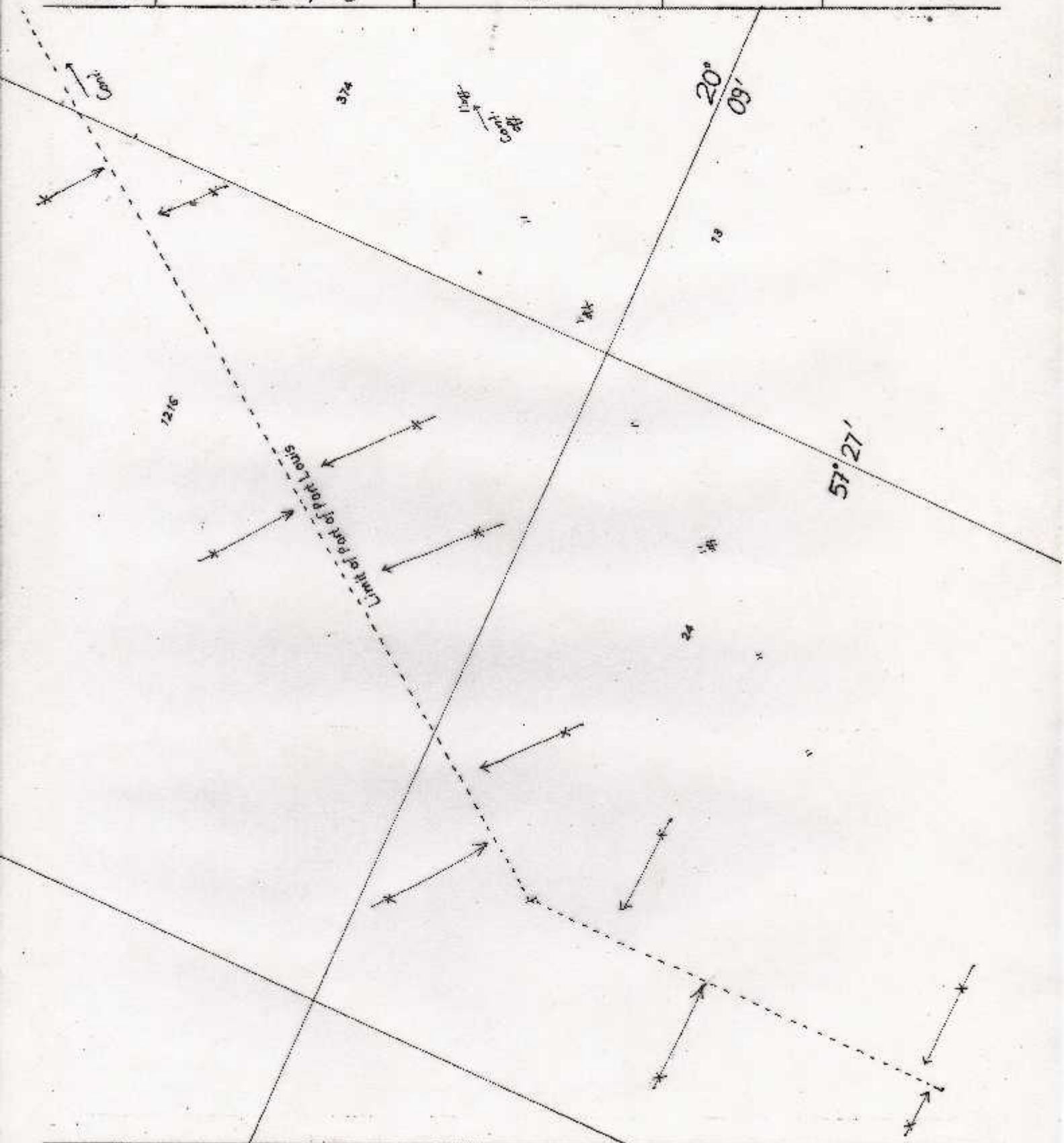
Cont.
off20°
06'

730

57° 30'

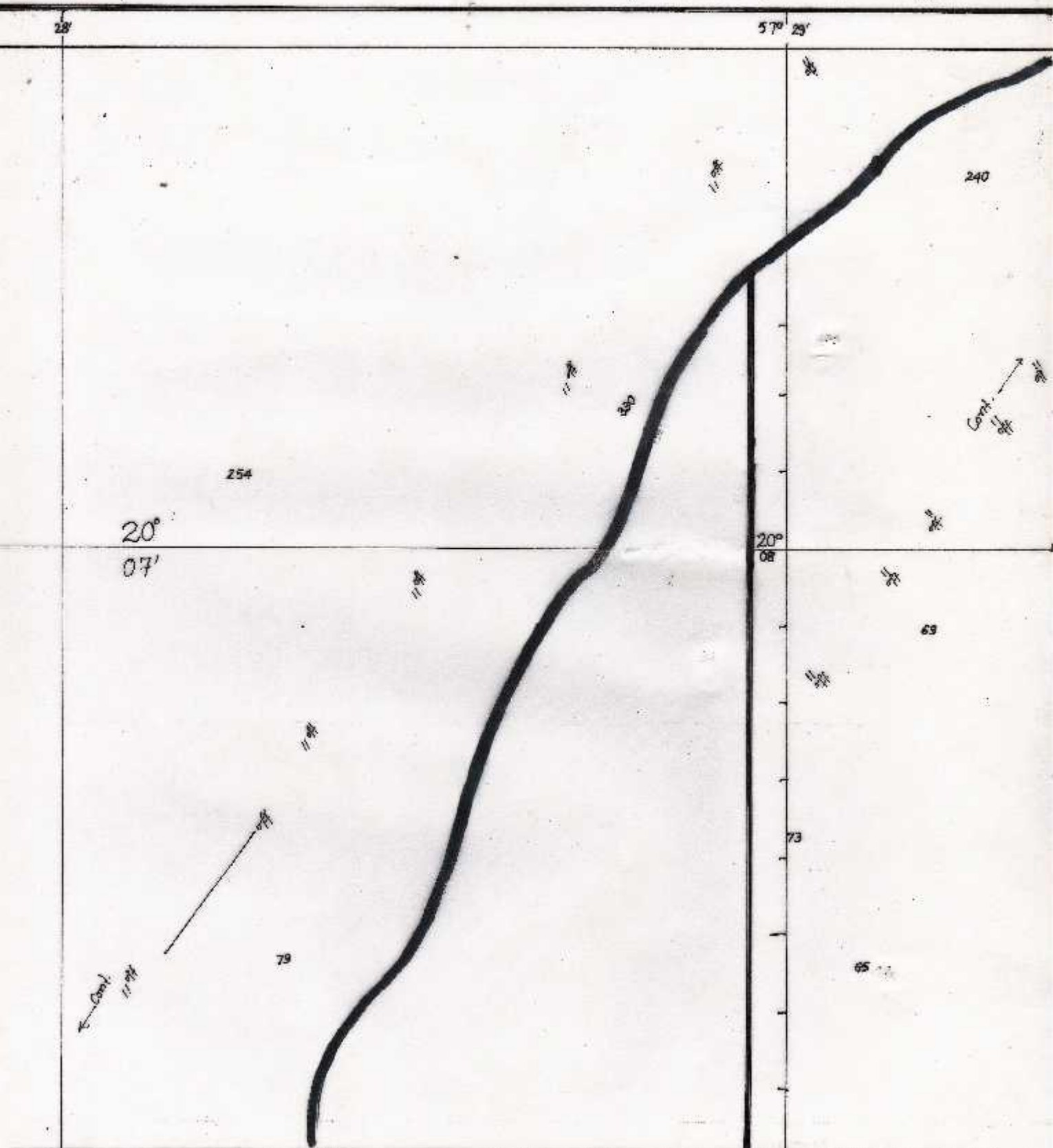
CAUTION: NOT TO SCALE, FOR VISUAL APPRECIATION ONLY

Folio 1	NM 140 /13		NC / NE 30 APR 2012	Chart No. 2086 ² / ₀₇ 2
Tracing size 148 x 210 mm	Previous update 132 /13			



CAUTION: NOT TO SCALE, FOR VISUAL APPRECIATION ONLY

Folio 1	NM 140 /13		NC / NE	Chart No.
Tracing size 148 x 210 mm	Previous update 132/13		30 APR 2012	2086 (PLAN)



CAUTION: NOT TO SCALE, FOR VISUAL APPRECIATION ONLY

Folio

1

NM

141 /13

NC /~~ME~~

Chart No.

30SEP2002

289

Tracing size
148 x 210 mm

Previous update

133/13

53° 00'

25° 00'



17

20



32

21

26° 00'

67