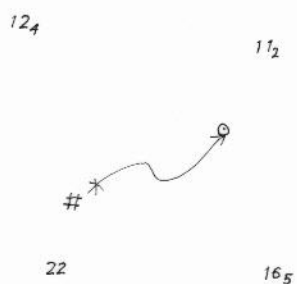


**CAUTION: TRACINGS ARE NOT TO SCALE,**  
**FOR VISUAL APPRECIATION ONLY.**


Folio 2	NM 182 /13		NC / <del>NE</del>	Chart No.
	Previous update 161 /13		31 JUL 2006	208

21° 45'



72° 30'

Folio 2	NM 182 /13		NC / <del>NE</del>	Chart No.
	Previous update 161/13 2039		31 JUL 2002	2039



21° 40'

72° 25'



Folio 4	NM 184 /13		<del>NC/NE</del> 31 DEC 2009	Chart No. 268 (INT 7353)
	Previous update 136 /13			

Tracing size  
148 x 210 mm

11° 00'

2230

844

Fl(2)10s 42m 16M  
Racon(D)

in lieu



605

1460

73° 30'

Folio 4	NM 184 /13		<del>NC/NE</del> 30 APR 2007	Chart No. 2007
	Previous update 529 /07			

Tracing size  
148 x 210 mm

9<sub>9</sub>

11<sub>3</sub>

7<sub>3</sub>



Fl(2)10s 42m 16M  
Racon(D)

in lieu



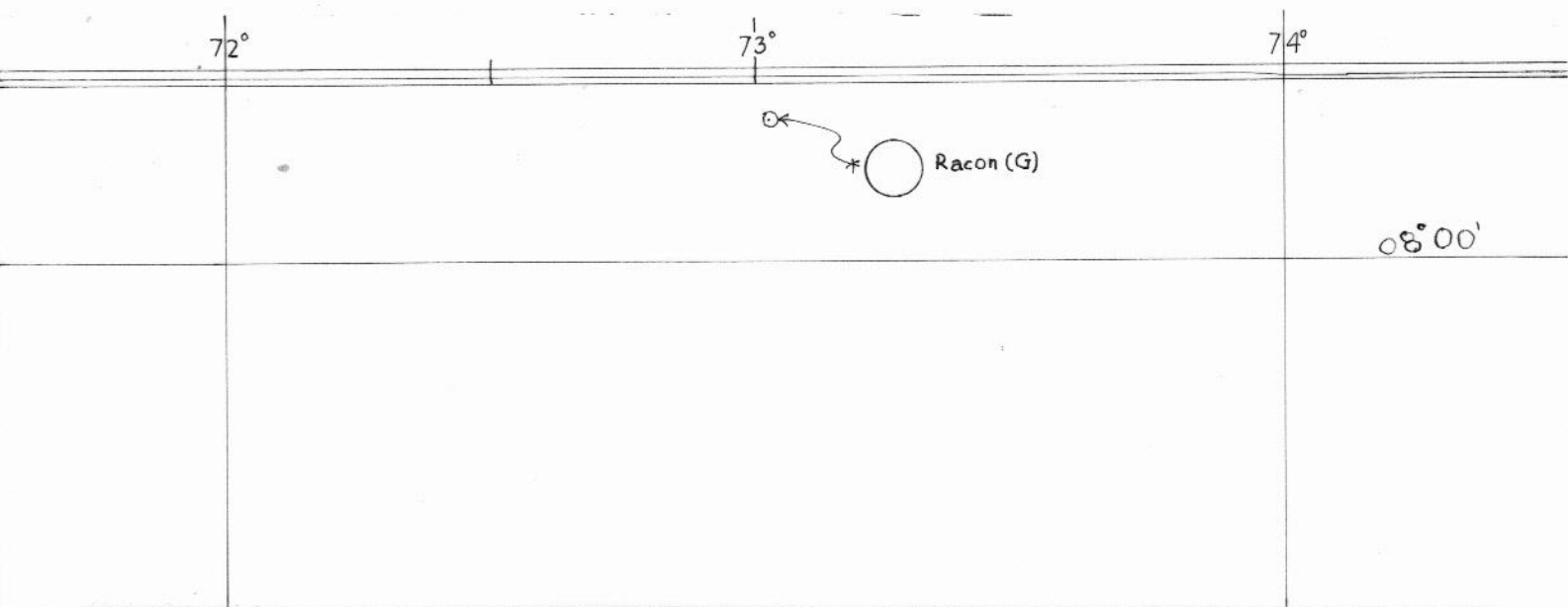
9<sub>2</sub>

10° 48'

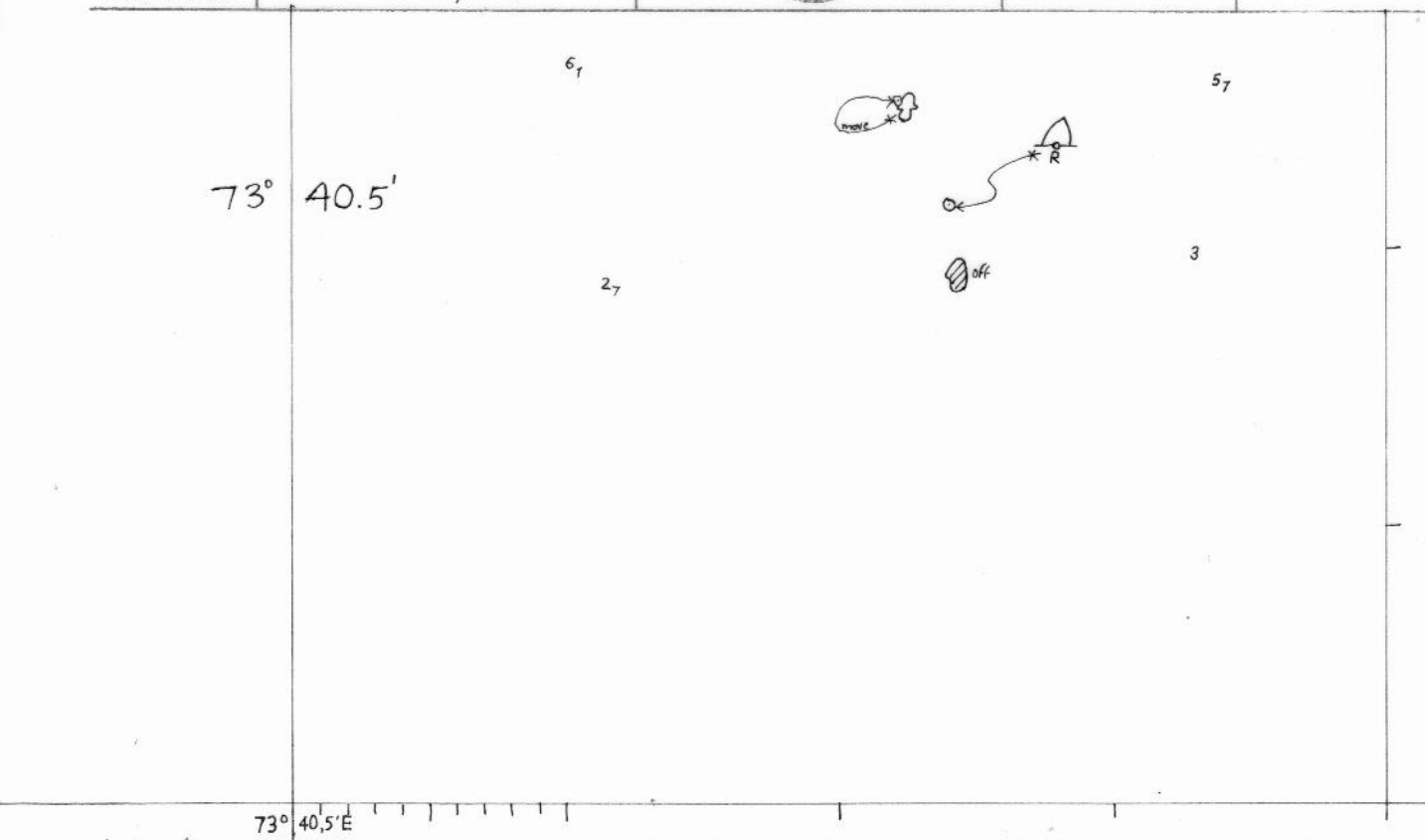
73° 40'

73° 42'

Folio 1	NM 185 /13		<del>NC / NE</del> 31 JUL 1982	Chart No. 23
	Previous update 088/13			



Folio 4	NM 184 /13		<del>NC / NE</del> 30 APR 2007	Chart No. 2007 (PLAN)
	Previous update 529/07			



<b>Folio</b> 4	<b>NM</b> 185 /13		<b>NC / NE</b> 31 DEC 1983	<b>Chart No.</b> 273
Tracing size 148 x 210 mm	Previous update 137/13			

2068

2193



2023

2021

08°00'

73°00'

<b>Folio</b> 4	<b>NM</b> 185 /13		<b>NC / NE</b> 31 AUG 2007	<b>Chart No.</b> 2006
Tracing size 148 x 210 mm	Previous update 137/13			

Q<sub>6</sub>

08°16'

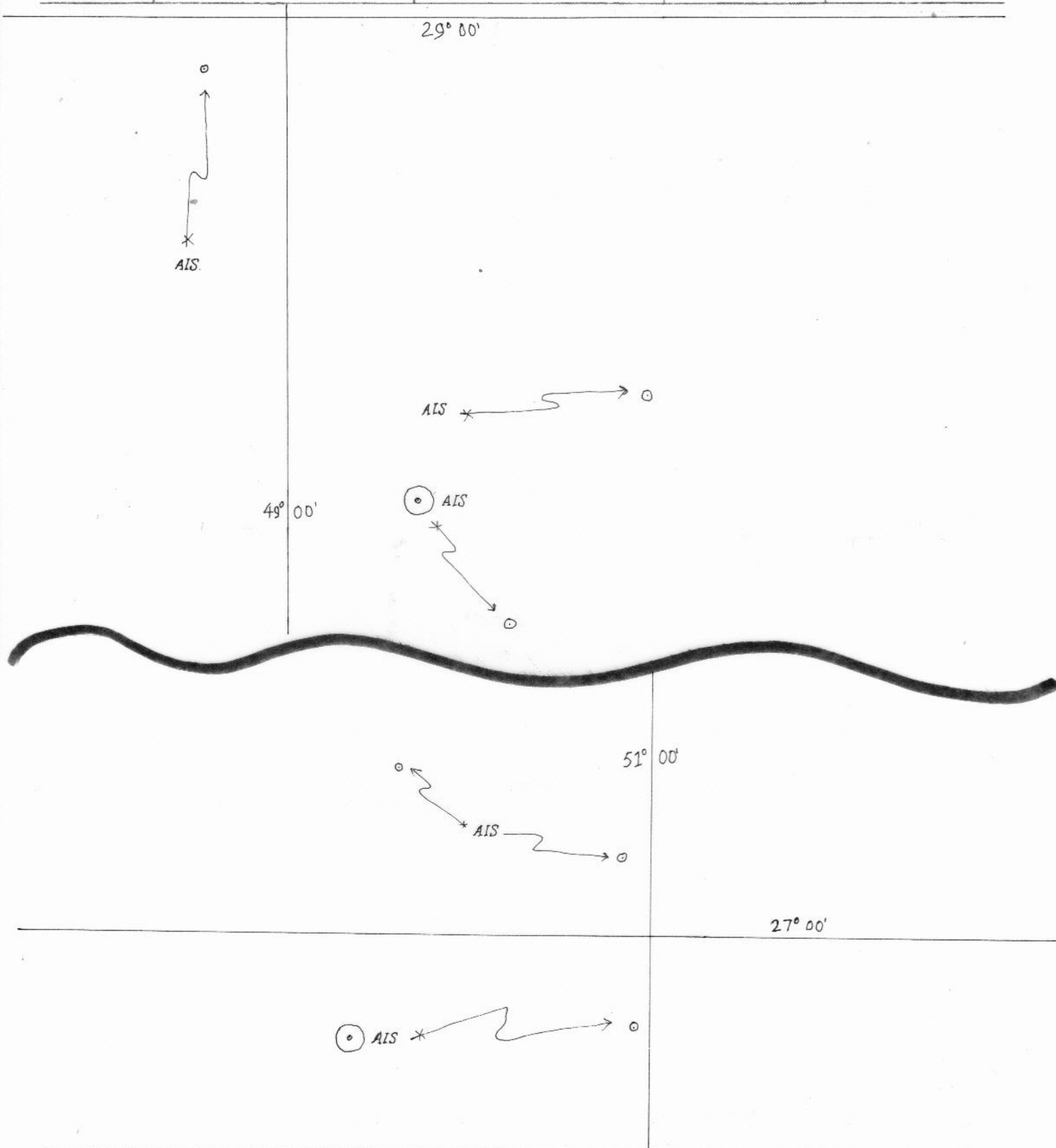
156

51

53

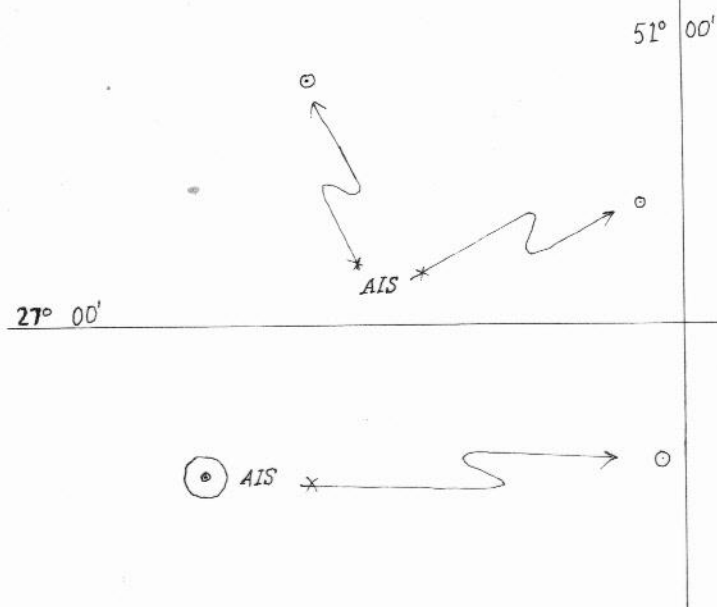
73°02'

Folio 01	NM 186 /13		NC / NE 31 DEC 02	Chart No. 288
Tracing size 148 x 210 mm	Previous update 172/13			



CAUTION: NOT TO SCALE, FOR VISUAL APPRECIATION ONLY

Folio 01	NM 186 /13		NC / <del>NE</del>	Chart No.
	Previous update 173 / 13		30 SEP 02	289



Folio 1	NM 187 /13		NC / NE	Chart No.
	Previous update 080/13		31 JUL 2006	7702 (INT 702)

