

**CAUTION: TRACINGS ARE NOT TO SCALE,**  
**FOR VISUAL APPRECIATION ONLY.**

Folio  
02

NM

146 114



NC / ~~NE~~

Chart No.

203


Tracing size  
148 x 210 mm

Previous update

087/14

30 JUN 03 (INT 7319)

70° 00'



76

18

118

22° 45'

Folio

02

NM

146 114



~~NC~~ / NE

Chart No.

Tracing size  
148 x 210 mm

Previous update

105/14

31 AUG 11

2080



22° 50'

146

118

70° 05'

Folio 02	NM 146 114		<del>NC</del> / NE	Chart No. 2018
Tracing size 148 X 210 mm	Previous update 154/12		31 DEC 09	(INT 7321)

22°51' 70° 06'

← X PA

122

115

109

Folio 05	NM 148 114		<del>NC</del> / NE	Chart No. 352
Tracing size 148 X 210 mm	Previous update 060/14		31 JUL 09	(INT 7416)

86° 30'

179

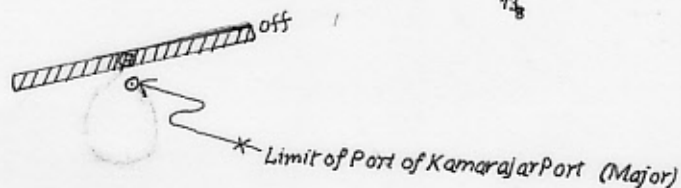
(in situ)  Mo(U).R 155  
SDM1

46

20°00'

33

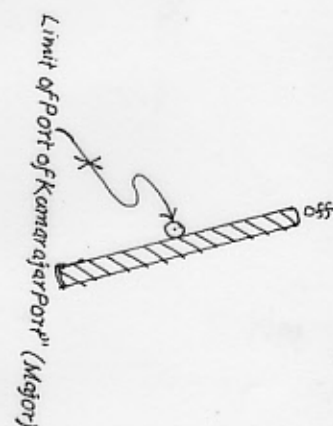
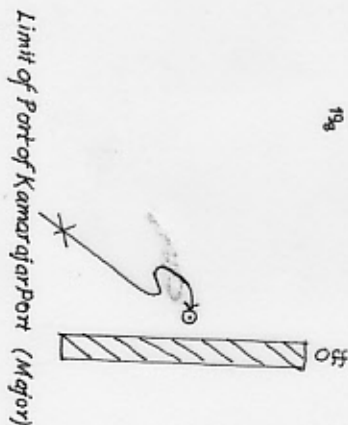
Folio 5	NM 149 114		NC / <del>NE</del> 31 JUL 12	Chart No. 01 05 02 3028 (INT 7404)
	Previous update 142/14			



13°13'

80° 20'

Folio 5	NM 149 114		NC / <del>NE</del> 31 JUL 12	Chart No. 02 05 02 3028 (INT 7404)
	Previous update 142/14			



13°12'

80° 22'

Folio

5

NM

150 /14

NC / ~~NE~~

Chart No.

3001

(INT 7402)

Tracing size  
148 x 210 mm

Previous update

142/14



15 SEP 02

Limit of Port of Kamaraj or Port  
(in lieu)

34

47

13° 10'

Off  
(in lieu)  
Limit of Port of Kamaraj or Port

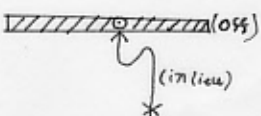
80° 25'

31

Folio 5	NM 150/14		<del>NG</del> / NE	Chart No. 01 of 02
Tracing size 148 x 210 mm	Previous update 142/14		31 OCT 10	313

27

143


  
 Limit of Port of Kamarajar Port

170

13° 15'


67

80° 30'

Folio 5	NM 150/14		<del>NG</del> / NE	Chart No. 02 of 02
Tracing size 148 x 210 mm	Previous update 142/14		31 OCT 10	313

13° 15'

89


  
 Limit of Port of Kamarajar Port

265

69

80° 30'

Folio 5	NM 150/14		<del>NG</del> / NE	Chart No. 01 of 02 3039
Tracing size 148 x 210 mm	Previous update 142/14		15 JUL 14	

13°18' 80° 22'

7<sub>1</sub>



(in lieu)

Limit of Port of Kamarajar Port

5<sub>3</sub>


5<sub>4</sub>

Folio 5	NM 150/14		<del>NG</del> / NE	Chart No. 02 of 02 3039
Tracing size 148 x 210 mm	Previous update 142/14		15 JUL 14	

13°18'

80° 26'

43



(in lieu)

Limit of Port of Kamarajar Port

44

Folio  
01

NM

151 /14



NC /NE

Chart No.

01NOV91

20

Tracing size  
148 x 210 mm

Previous update  
133/14

52° 00'

24° 00'



Folio  
01

NM

151 /14



NC /NE

Chart No.

30SEP02

289

Tracing size  
148 x 210 mm

Previous update  
133/14

25° 00'

24° 00'

53° 00'

