

CAUTION: TRACINGS ARE NOT TO SCALE,
FOR VISUAL APPRECIATION ONLY.

Folio 03	NM 159 /14		NE / NE 29 FEB 12	Chart No. 213
	Previous update 102 /14			

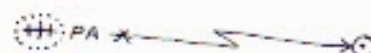
28

73° 30'

15

35

22




15° 45'

Folio 03	NM 159 /14		NE / NE 31 MAR 12	Chart No. 214
	Previous update 103 /14			

33

22



15° 45'

38

73° 30'

22

Folio 03	NM 159 /14		NC / NE	Chart No.
Tracing size 148 x 210 mm	Previous update 103 / 14		30 Nov 02	257 (INT 7343)

16° 00'

218

51

27

73° 30'

40

157

PA →

Folio 03	NM 159 /14		NC / NE	Chart No.
Tracing size 148 x 210 mm	Previous update 101 / 14		15 FEB 04	293 (INT 7022)

29

16° 00'

73


PA →

-BS1

69

74° 00'

Folio 03	NM 159 /14		NC / NE	Chart No.
	Previous update 370 / 09		31 DEC 07	2043

22₅7₂

15° 45'

23

12₂

73° 35'

Folio 03	NM 159 /14		NC / NE	Chart No.
	Previous update NC 31 OCT 13		31 OCT 13	2046

10₉15° 46'¹⁷13₄18₄

73° 36'

Folio 03 Tracing size 148 x 210 mm	NM 160 /14		NC / NE	Chart No.
	Previous update 055 /13		31 MAY 01	260 (INT 7362)

33

09° 00'

102

24

52

off

(26) (in line)

76° 30'

Folio 03 Tracing size 148 x 210 mm	NM 160 /14		NC / NE	Chart No.
	Previous update 148 /13		31 MAY 08	221

09° 00'

0106

NINDAKARA

24

6

(26) (in line)

off

76° 30'

Folio 03	NM 160 /14		NC / NE 31 MAY 01	Chart No. 222
	Previous update 055 13			

Tracing size
148 x 210 mm

245

 off

(26) (in (low))

47

37

08° 45'

76° 30'

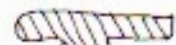
37

Folio 05	NM 161 /14		NC / NE 15 Nov 12	Chart No. 3035
	Previous update 075 14			

Tracing size
148 x 210 mm

105

 off

 off

Gangavaram Port


19,

17° 37'

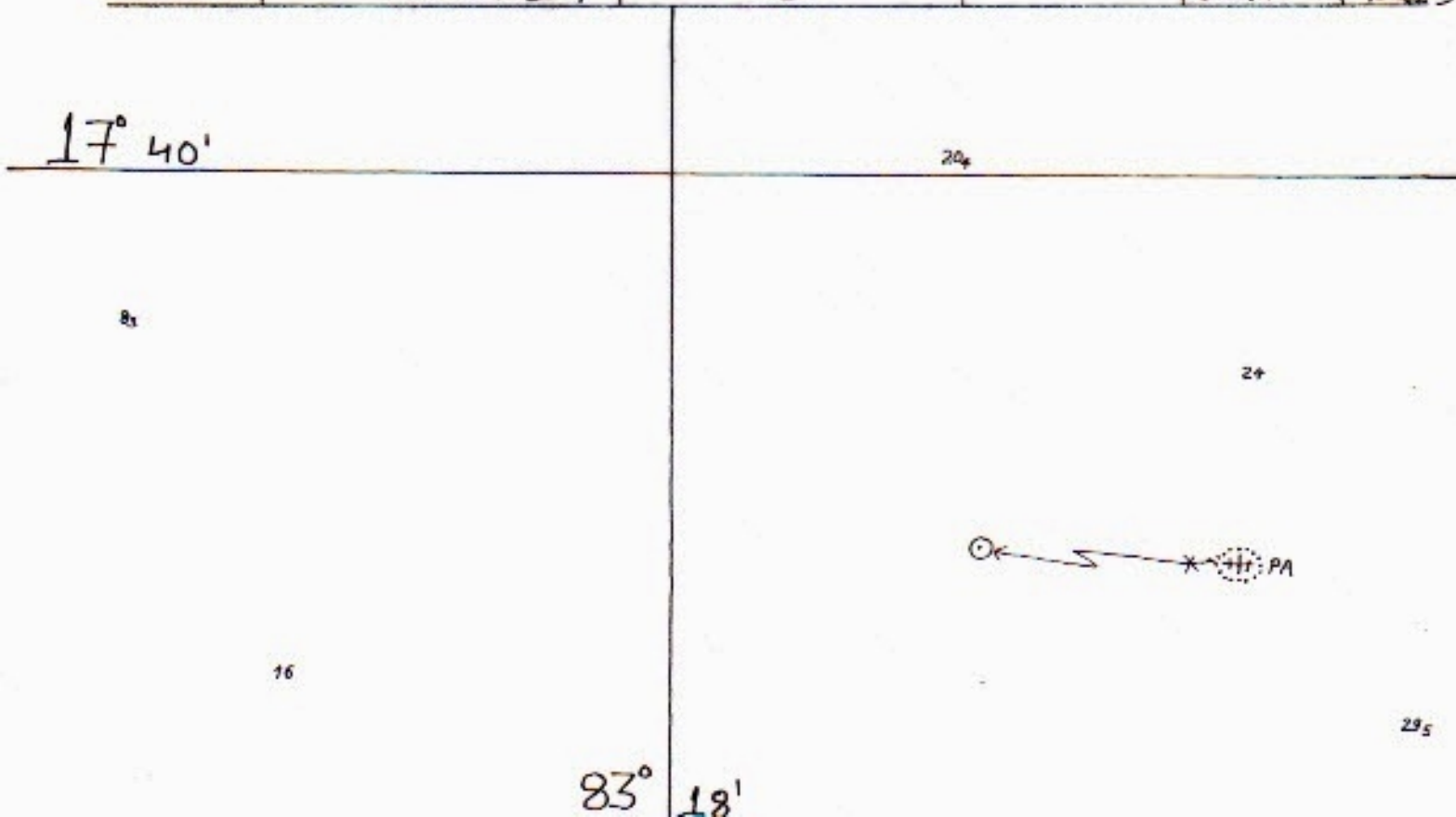
13

83° 14'

Folio 05 Tracing size 148 x 210 mm	NM 162 114		NG / NE 15 FEB 11	Chart No. 3002 (INT 7410)
	Previous update 146 1 12			



Folio 05 Tracing size 148 x 210 mm	NM 162 114		NG / NE 31 MAY 07	Chart No. 3012 (INT 7411)
	Previous update 068 1 14			



Folio 05 Tracing size 148 x 210 mm	NM 162 /14		NE / NE	Chart No.
	Previous update 084 / 12		31 MAR 09	354 (INT. 7408)

282



54

225

17° 30'

83° 00'

65

Folio 05 Tracing size 148 x 210 mm	NM 162 /14		NE / NE	Chart No.
	Previous update 033 / 12		15 OCT 08	308

133

17° 45'

0170



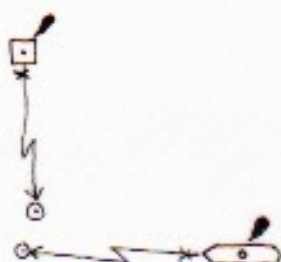
34

83° 15'

48

Folio 06 Tracing size 148 x 210 mm	NM 163 /14		NC / NE	Chart No.
	Previous update 124 / 14		15 DEC 10	41 (INT 757)

14° 00'



98° 00'

Folio 01 Tracing size 148 x 210 mm	NM 165 /14		NC / NE	Chart No.
	Previous update 169 / 13		01 SEP 73	900.1

02° 00'



104° 00'

Folio 01 Tracing size 148 X 210 mm	NM 164 /14		NC / NE	Chart No.
	Previous update 158 / 14		01 Nov 91	20

34

42

28° 00'



33



36

50° 00'

Folio 01 Tracing size 148 X 210 mm	NM 164 /14		NC / NE	Chart No.
	Previous update 158 / 14		31 DEC 02	288

37

55

28° 00'



53

35



53

50° 00'